

1st Incident Action Plan (IAP) – Notes

{PWS AreaEx 04}

In addition to developing initial tactical response information, which covered field activities during the 1st twelve hours of this scenario, the following information was also developed by the Joint Design Team to simulate command post strategic direction to the field for the next operational period (i.e. 12-24 hrs into the scenario):

1. The following strategic direction was passed to the field:

a. OWTFs #1-4. TransRec Open Water Task Forces (OWTFs) should continue operations to screen Geographic Response Strategy (GRS) and Environmentally Sensitive Index (ESI) sites until Near Shore Free Oil Task Forces (NSFOTFs) and Near Shore Shoreline Protection Task Forces (NSSPTFs) are deployed.

b. OWTFs #5 & #6. The Unified Command (UC) has decided to move the tanker to Jack Bay, which is designated as a potential Place of Refuge (PoR). Commencing at 08:00 the tanker's escort tugs, Valdez Star TF, and Lightering Barge 570 TF will escort the tanker from its location south of buoy #9 to a safe anchorage in Jack Bay. Once the tanker is anchored the escort tugs will deploy their boom in a containment tactic for the tanker. The Jack Bay GRS will also be deployed (see NSSPTF #2 below).

c. NSSPTFs.

(1) Task Force #1 (with three strike teams / 15 fishing vessel total), will deploy the GRSs for Virgin Bay, West Tatitlek Narrows, and West Bay as soon as on-scene conditions allow for safe navigation.

(2) Task Force #2 (with Krystal Sea, Sawmill Creek, and 8 fishing vessels) will deploy the Jack Bay GRS as a precautionary measure for the PoR. The TF is scheduled to arrive in Jack Bay at 09:00.

d. NSFOTFs.

(1) NSFOTF #1 (with 2 strike teams / 20 fishing vessels total) deployed northwest of the entrance to West Bay on Bligh Island at 07:00.

(2) NSFOTF #2 (with 2 strike teams / 20 fishing vessels total) & #3 (with 3 strike teams/ 28 fishing vessels total) should arrive on-scene in the vicinity of the 500-2 at 09:00. They are designated to backup the TransRec TFs at Freemantle Pt. and Bull Head respectively.

(3) NSFOTF #4, #5, & #6 (each with 2 strike teams / 20 fishing vessels total) are expected to arrive on-scene in the vicinity of the 500-2 at 11:30. Currently they are unassigned.

e. DTEs. Dispersant Task Force (DTF) #1 is on immediate standby in Anchorage. The TF consists of a Lynden C-130 and a CG C-130. A spotter vessel is available on-scene. The UC has prepared necessary dispersant request packages for Zones 1 & 2. Zone 2 ARRT trustee consultation and EPA/ADEC approvals are still being coordinated.

2. The 1st Incident Action Plan (IAP), which provides resources to supports the above command post strategic direction, is attached.



Incident Action Plan

ICS 200
IAP Cover Page

Incident Name: 2004 PWS Area Exercise	Date / Time Prepared: 8/4/04 / 0500
Incident Location: Buoy 9,N. PWS	Operational Period Date / Time: From: 8/4 / 0800 To: 8/4 / 2000

Weather Forecast for Operational Period (as of 8/4 0500)

Wind Speed/Dir: 0.0 kt /	Air Temp: 50 F	Precipitation: none	Ceiling: none	Visibility: none/foggy
Wave Ht/Dir: calm /	Current Speed/Dir: var /	River Stage: n/a	Sunset/Sunrise: 2216 / 0536	
High Tide Time Ht: 1.2 ft /	Low Tide Time Ht: 1040 / -1.3	High Tide Time Ht: 1703 / 11.9	Low Tide	
Time Ht: 2303 / 1.2 ft				

Health and Safety Message

Major Hazards and Risks:

1. **Communications** (#1 Lessons Learned each drill)
2. **Continuous Gas Monitoring will be on-going**
3. **Respiratory Protection shall be available**
4. Fatigue due to heavy work, long hours and or Heat/cold stress
5. Vessel navigation in spill area and in transit to spill site
6. Wildlife concerns
7. Continuous lifting/loading for all deployments
8. Year round slips, trips & fall hazards.
9. Continuous noise exposure on all drills

Narrative:

Communications – Effective communication between the work groups will be key for a safe operation. A communication plan has been established for the response. Please reference the plan for specific methods of communication with work groups.

Continuous Gas Monitoring - Will be maintained until Safe exposures levels are maintained for 24 consecutive hours

Respiratory Protection - Full and / or Half Face respirators with P-100 cartridges will be required for working in Hazardous Atmospheres i.e. >100 ppm THC and 0.5 ppm Benzene. Consult with the Operations Section Chief for the Safety Officers Site specific real time updates.

Fatigue: fatigue will be a significant factor for personnel who will work for repeated extended periods.

Close Quarters Boat Work with multiple vessels: working in restricted tight areas with deployed equipment increases the risks for people and equipment getting damage. Only competent operators are to operate the equipment during drill / clean up operations. The operators shall maintain radio contact with their immediate supervision at all times. Situational awareness and caution needs to be practiced and maintained by all operators, crewmembers and supervisors. Maintain adequate fendering between vessels to prevent smashed hands, fingers and feet. Leaping between vessels over the gunnels is prohibited.

It cannot be to strongly emphasized that even charts based on modern surveys may not show all sea-bed obstructions or the shoalest depths, and actual tide levels may be appreciably lower than those predicted.

Bear Watch Bear watch personnel shall be established for each strike team going ashore. Additionally any overflight shall be instructed to look for bears in the area of the responders and relay that info to Op's. If a bear is spotted in the area near the strike team, the dedicated Bear Watch is equipped with an Air Horn that is to be Sounded to warn folks to stop working, lay down their tools and CALMLY go to the transport vessel.

Per Safety **Lou Weaver**

Attachments

<input checked="" type="checkbox"/> Incident Objectives (ICS 202)	<input checked="" type="checkbox"/> Incident Radio Communications Plan (ICS 205)	<input checked="" type="checkbox"/> Environmental Summary (ICS 224)
<input checked="" type="checkbox"/> Organizational Assignment List (ICS 203) or Incident Organization Chart (ICS 207)	<input checked="" type="checkbox"/> Medical (ICS 206)	<input type="checkbox"/> Other: _____
<input checked="" type="checkbox"/> Division/Group Assignment (ICS 204) <i>#summary</i>	<input checked="" type="checkbox"/> Location map <u>PP/CS</u>	<input type="checkbox"/> Air Operations Summary (ICS 220)
Prepared By (print): Drill Control	Company Name:	ICS Position: Planning Section
Approved By Incident Commander (IC): <i>[Signature]</i>	Date: 8/4/04	Company Name: APSC
Approved By Federal On-Scene Coordinator (FOSC): <i>[Signature]</i>	Date: <i>[Signature]</i>	Approved By State On-Scene Coordinator (SOSC):
		Date:



Incident Action Plan

ICS 202
Incident Objectives

Incident Name: 2004 PWS Area Drill	Date / Time Prepared: 8/4/04 / 0400
Incident Location: Buoy 9, N. PWS	Operational Period Date / Time: From: 8/4 / 0800 To: 8/4 / 2000

Incident Objectives (Include Alternatives)

Response Priorities (Objectives Implementation)

1. Site Control: Safety; Security; Surveillance	<p>Personnel Accountability</p> <ul style="list-style-type: none"> Track Personnel in the response Set / maintain rescue/emergency medical evacuation capability <p>Site Safety</p> <ul style="list-style-type: none"> Perform continuous air monitoring Ensure safety procedures are augmented with TF-specific instructions <p>Site Security</p> <ul style="list-style-type: none"> Establish and maintain response site control Coordinate external needs with local authorities <p>Waterway / Airspace Management</p> <ul style="list-style-type: none"> Work through USCG to have FAA establish an airspace zone Ensure coordination of waterway/airspace management, air assets, & Security resources <p>Surveillance / Tracking</p> <ul style="list-style-type: none"> Establish/maintain real-time surveillance & tracking of oil movement (visibility-dependent) Mobilize recovered product measurement team – ongoing/36-hour <p>Personnel Health and Welfare</p> <ul style="list-style-type: none"> Conduct HAZWOPER training/Fit testing for incoming personnel Develop a long term rotation plan
2. Cleanup Countermeasures	<p>Source Control and Emergency Repair</p> <ul style="list-style-type: none"> Stop further discharge Identify Damage Control, Stability, and Emergency Repairs <p>On-Water Recovery</p> <ul style="list-style-type: none"> Conduct Open Water/Nearshore recovery operations Mobilize remaining Nearshore Free Oil Recovery TFs <p>Onshore Response: Identify onshore resources (& prepare to mobilize)</p> <p>Dispersants</p> <ul style="list-style-type: none"> UC evaluate continuing use for Zone 1 (update permit application) UC evaluate use for other Zones for forwarding to RRT (& permit) Mobilize, pending UC (/RRT) decision <p>In-Situ Burning: (not at this time)</p> <p>Decon: Implement vessel, equipment & personnel decon plans</p> <p>Waste Management/Disposal: Develop /select options for waste management</p>
3. Protect Sensitive Resources	<p>Environmental, Historical, Archeological, Economic</p> <ul style="list-style-type: none"> Prioritize/Implement protection plans & Mobilize assets to deploy Institute appropriate cultural resource constraints with onshore ops <p>Wildlife (daylight only)</p> <ul style="list-style-type: none"> Mobilize assets to: <ul style="list-style-type: none"> Assess wildlife exposure on-scene Protect/Haze Capture/Rescue/Recover/Rehabilitation
4. Stakeholder Comms & Engagement	<p>Public Info [Be the first and best source of info]</p> <ul style="list-style-type: none"> Mobilize public information / outreach program: UC fact sheets, Unified/joint press conferences; Activate & Populate web page Ensure coordination with overall IMT/CMT <p>Stakeholders; "Serve & Support"</p> <ul style="list-style-type: none"> Identify all relevant (public, environmental, economic, elected, RSC) Aggressively engage and inform Cooperate / establish liaison with, keep UC advised on non-spill response activities
5. Restoration of Service (with CMT)	<p>Operating Status – Oil Movements: Obtain an updated 28-day Status</p> <p>Evaluate Asset/System Integrity</p> <ul style="list-style-type: none"> Tanker repair options worked Assess Escort system operability Develop Plan for Reopening the Port

Prepared By: (print) Drill Control	Company Name: APSC	ICS Position: Plans Chief , Planning Section
---------------------------------------	-----------------------	---

2004 PWS AREA EXERCISE JUL 9 04 11:28 - Assignments Summary Report

Organization	Unit #	Supervisor/Leader	Response Activity	Work Location	Arrival Date/Time	Equip	Staff
NEARSHORE GROUP	2.2.3	MARTIN PARSONS	NEARSHORE PROTECTION	TATITLEK NARROWS	AUG 4 04 04:00	424	
NS/FREE OIL/TF 1	2.2.3.8	Rob Burks	NEARSHORE PROTECTION	BLIGH ISLAND	AUG 4 04 09:00		
NS/FREE OIL/TF 1/ST 1	2.2.3.8.5		PROTECTION: INTERCEPT OIL OF ...	W. / WEST BAY/BLIGH ISL	AUG 4 04 06:30	1,516	1
NS/FREE OIL/TF 1/ST 2	2.2.3.8.6		PROTECTION: INTERCEPT OIL OF ...	W. OF WEST BAY/BLIGH ISL	AUG 4 04 06:30	1,516	1
NS/FREE OIL/TF 2	2.2.3.10	Robert McMullen	NEARSHORE PROTECTION	POINT FREEMANTLE	AUG 4 04 09:00		
NS/FREE OIL/TF 2/ST 1	2.2.3.10.7		PROTECTION:INTERCEPT OIL PT...	POINT FREEMANTLE	AUG 4 04 09:30	1,516	1
NS/FREE OIL/TF 2/ST 2	2.2.3.10.14		PROTECTION:INTERCEPT OIL PT...	POINT FREEMANTLE	AUG 4 04 09:30	1,516	1
NS/FREE OIL/TF 3	2.2.3.15	Ryan Sontag	NEARSHORE PROTECTION	GLACIER ISLAND/BULLHEAD	AUG 4 04 09:30		
NS/FREE OIL/TF 3/ST 1	2.2.3.15.9		PROTECTION: INTERCEPT OIL OF ...	GLACIER ISLAND/BULLHEAD	AUG 4 04 09:30	1,516	1
NS/FREE OIL/TF 3/ST 2	2.2.3.15.10		PROTECTION: INTERCEPT OIL OF ...	GLACIER ISLAND/BULLHEAD	AUG 4 04 09:30	1,516	1
NS/FREE OIL/TF 3/ST 3	2.2.3.15.11		PROTECT BEACH AT GLACIER IS...	GLACIER ISLAND/BULLHEAD	AUG 4 04 09:30	2,008	
NS/FREE OIL/TF 4	2.2.3.22	Dave Malchoff	NEARSHORE PROTECTION	PRINCE WILLIAM SOUND	AUG 4 04 09:00		
NS/FREE OIL/TF 4/ST 1	2.2.3.22.12		NEARSHORE PROTECTION	PRINCE WILLIAM SOUND	AUG 4 04 11:30	1,516	1
NS/FREE OIL/TF 4/ST 2	2.2.3.22.13		NEARSHORE PROTECTION	PRINCE WILLIAM SOUND	AUG 4 04 11:30	1,516	1
NS/HATCHERY PROTECTION/TF 1	2.2.3.11	Judy Miller	IMPLEMENT HATCHERY PROTEC...	HATCHERIES	AUG 4 04 03:00	10	
NS/SHORELINE PROTECTION TF 1	2.2.3.9	Eric Williams	NEARSHORE PROTECTION	Tatitlek Narrows	AUG 4 04 09:00		
NS/SHORELINE PROTECTION TF 1/ST 1	2.2.3.9.3		Implement GRS	VIRGIN BAY	AUG 4 04 06:30	7,064	
NS/SHORELINE PROTECTION/TF 1/ST 2	2.2.3.9.4		Implement GRS	W. TATITLEK NARROWS	AUG 4 04 06:30	8,744	1
NS/SHORELINE PROTECTION/TF 1/ST 3	2.2.3.9.2		Implement GRS	W. BAY/ BLIGH ISLAND	AUG 4 04 06:30	3,730	
NS/SHORELINE PROTECTION/TF 2	2.2.3.16	Judy Miller	Implement GRS	Jack Bay	AUG 4 04 09:00	4,244	
NS/WC/TF 1	2.2.3.13		Wildlife Capture				
NS/WL/TF 1	2.2.3.12	Dave Schmidt	Wildlife Survey	GLACIER ISLAND			1
NON-MECHANICAL GROUP	2.2.4	GEOFF MERRELL	DISPERSANTS/MONITORING	GLACIER ISLAND			
D /TF 1	2.2.4.7	C. WRIGLITZ/ TONY ...	APPLY LEADING EDGE/FLUOREM...	Valdez Arm			4
OPEN WATER GROUP	2.2.2	S. Gerhauser/ Barg...	CONTAINMENT & RECOVERY OF ...	GLACIER ISLAND			2
OW/TF 1/BARGE 450-8	2.2.2.1	Hank Richards/ Bar...	CONTAINMENT & RECOVERY OF ...	PWS, BUOY 9	AUG 3 04 23:30	291	
OW/TF 2/BARGE 450-1	2.2.2.2	Jeff Keabler/ Barge ...	CONTAINMENT & RECOVERY OF ...	PWS, East of FINSKI POINT	AUG 4 04 00:30	278	
OW/TF 3/BARGE MINERAL CREEK	2.2.2.3	Steve Johns/ Barge ...	CONTAINMENT & RECOVERY OF ...	E. OF GLACIER ISLAND	AUG 4 04 01:00	208	
OW/TF 4/BARGE 450-3	2.2.2.4	Ed Morris/ Valdez Sl...	CONTAINMENT & RECOVERY OF ...	W. OF BUSBY ISLAND	AUG 3 04 23:59	270	
OW/TF 5/VALDEZ STAR	2.2.2.5	B. Romberg/ Tanke...	CONTAINMENT & RECOVERY OF ...	TATITLEK NARROWS	AUG 3 04 23:59	22	
OW/TF 6/BARGE 570 LIGHTERING	2.2.2.6		VESSEL LIGHTERING OF TANKER	PWS, BUOY 9	AUG 4 04 02:00	174	

Totals: Branch = 0 Division/Group = 3 Task Force/Strike Team = 16 Team = 12	39,602	9
---	--------	---

1. Incident Name 2004 PWS AREA EXERCISE JUL 9 04 11:28		2. Operational Period (Date / Time) From: AUG 4 04 08:00 To: AUG 4 04 20:00		ASSIGNMENT LIST ICS 204-OS Page 1					
3. Branch		Unit # 2		4. Division/Group OPEN WATER GROUP					
Task Force/Strike Team OW/TF 1/BARGE 450-8		Unit # 1		Team Unit #					
5. Operational Personnel									
Section Chief BRUCE PAINTER		TF/ST Leader S. Gerhauser/ Barge Mate							
Branch Director _____		Team Leader _____							
Div/Grp Supervisor TONY DAY/ CURTIS WRIGHT									
Response Activity CONTAINMENT & RECOVERY OF THICKEST OIL		Staging Area APSC SERVS ANNEX WAREHOUSE		Work Location PWS, BUOY 9					
Assignment Status <input type="checkbox"/> New <input type="checkbox"/> Draft <input type="checkbox"/> Revised <input checked="" type="checkbox"/> Ongoing									
Operation Area <input type="checkbox"/> Air OPS <input checked="" type="checkbox"/> Near Shore <input type="checkbox"/> Off Shore <input type="checkbox"/> On Shore <input type="checkbox"/> Land <input type="checkbox"/> Other									
6. Resources Assigned This Period* * All Equipment; No Personnel									
Unit # Member/Item #	Organization Resource Name/Description	Supervisor/ Leader Name	Members/ Size Meas.	Qty	Extension	Estimated Arrival	Current Location	Status	
2.2.1	OW/TF 1/BARGE 450-8	S. Gerhauser/ ...				AUG 3 04 23:30	PWS, BUOY 9	ON-SITE	
	RESOURCES, EQUIPMENT								
1-1	TUG		EA	1	EA	AUG 3 04 23:30	PWS, BUOY 9	ON-SITE	
1-2	SEINER		EA	4	EA	AUG 3 04 23:30	PWS, BUOY 9	ON-SITE	
30-1	<input type="checkbox"/> BARGE 450-8		EA	1	bbls	AUG 3 04 23:30	PWS, BUOY 9	ON-SITE	
10. Prepared By: (Resource Unit Leader) SUSAN J SMITH			Date / Time: JUL 19 04 11:04		11. Approved By: (Planning Section Chief)			Date / Time:	

1. Incident Name 2004 PWS AREA EXERCISE JUL 9 04 11:28	2. Operational Period (Date / Time) From: AUG 4 04 08:00 To: AUG 4 04 20:00	ASSIGNMENT LIST ICS 204-OS Page 1
--	--	---

3. Branch	Unit #	4. Division/Group	Unit #
	2	OPEN WATER GROUP	2

Task Force/Strike Team	Unit #	Team	Unit #
OW/TF 3/BARGE MINERAL CREEK	3		

5. Operational Personnel

Section Chief BRUCE PAINTER TF/ST Leader Jeff Keebler/ Barge Mate

Branch Director _____ Team Leader _____

Div/Grp Supervisor TONY DAY/ CURTIS WRIGHT

Response Activity CONTAINMENT & RECOVERY OF THICKEST OIL	Staging Area APSC SERVS ANNEX WAREHOUSE	Work Location E. OF GLACIER ISLAND
--	---	--

Assignment Status New Draft Revised Ongoing

Operation Area Air OPS Near Shore Off Shore On Shore Land Other

6. Resources Assigned This Period*
* All Equipment; No Personnel

Unit # Member/Item #	Organization Resource Name/Description	Supervisor/ Leader Name	Members/ Size Meas.	Qty	Extension	Estimated Arrival	Current Location	Status
2	RESOURCES, EQUIPMENT							ON-SITE
14-1	TUG		EA	1	EA	AUG 4 04 01:00	E. OF GLACIER ISLAND	ON-SITE
14-2	SEINER		EA	4	EA	AUG 4 04 01:00	E. OF GLACIER ISLAND	ON-SITE
32-1	<input checked="" type="checkbox"/> BARGE MINERAL CREEK		EA	1	bbls	AUG 4 04 01:00	E. OF GLACIER ISLAND	ON-SITE

10. Prepared By: (Resource Unit Leader) SUSAN J SMITH	Date / Time: JUL 9 04 10:53	11. Approved By: (Planning Section Chief)	Date / Time:
---	---------------------------------------	--	---------------------

1. Incident Name 2004 PWS AREA EXERCISE JUL 9 04 11:28		2. Operational Period (Date / Time) From: AUG 4 04 08:00 To: AUG 4 04 20:00		ASSIGNMENT LIST ICS 204-OS Page 1							
3. Branch Unit # 2		4. Division/Group OPEN WATER GROUP		Unit # 2							
Task Force/Strike Team OW/TF 4/BARGE 450-3		Unit # 4		Team Unit #							
5. Operational Personnel											
Section Chief <u>BRUCE PAINTER</u>		TF/ST Leader <u>Steve Johns/ Barge Mate</u>									
Branch Director _____		Team Leader _____									
Div/Grp Supervisor <u>TONY DAY/ CURTIS WRIGHT</u>											
Response Activity CONTAINMENT & RECOVERY OF THICKEST OIL		Staging Area APSC SERVS ANNEX WAREHOUSE		Work Location W. OF BUSBY ISLAND							
Assignment Status <input type="checkbox"/> New <input type="checkbox"/> Draft <input type="checkbox"/> Revised <input checked="" type="checkbox"/> Ongoing											
Operation Area <input type="checkbox"/> Air OPS <input checked="" type="checkbox"/> Near Shore <input type="checkbox"/> Off Shore <input type="checkbox"/> On Shore <input type="checkbox"/> Land <input type="checkbox"/> Other											
6. Resources Assigned This Period*											
* All Equipment; No Personnel											
Unit # Member/Item #	Organization Resource Name/Description	Supervisor/ Leader Name	Members/ Size Meas.	Qty	Extension	Estimated Arrival	Current Location	Status			
2	RESOURCES, EQUIPMENT							ON-SITE			
5-1	SEINER		EA	4	EA	AUG 3 04 23:59	W. OF BUSBY ISLAND	ON-SITE			
5-2	TUG		EA	1	EA	AUG 3 04 23:59	W. OF BUSBY ISLAND	ON-SITE			
33-1	<input type="checkbox"/> BARGE 450-3		EA	1	bbls	AUG 3 04 23:59	W. OF BUSBY ISLAND	ON-SITE			
10. Prepared By: (Resource Unit Leader) SUSAN J SMITH			Date / Time: JUL 9 04 10:53			11. Approved By: (Planning Section Chief)			Date / Time:		

1. Incident Name 2004 PWS AREA EXERCISE JUL 9 04 11:28		2. Operational Period (Date / Time) From: AUG 4 04 08:00 To: AUG 4 04 20:00		ASSIGNMENT LIST ICS 204-OS Page 1							
3. Branch Unit # 2		4. Division/Group OPEN WATER GROUP		Unit # 2							
Task Force/Strike Team OW/TF 5/VALDEZ STAR		Unit # 5		Team Unit #							
5. Operational Personnel											
Section Chief BRUCE PAINTER		TF/ST Leader Ed Morris/ Valdez Star Mate									
Branch Director		Team Leader									
Div/Grp Supervisor TONY DAY/ CURTIS WRIGHT											
Response Activity CONTAINMENT & RECOVERY OF THICKEST OIL		Staging Area APSC SERVS ANNEX WAREHOUSE		Work Location TATITLEK NARROWS							
Assignment Status <input type="checkbox"/> New <input type="checkbox"/> Draft <input type="checkbox"/> Revised <input checked="" type="checkbox"/> Ongoing											
Operation Area <input type="checkbox"/> Air OPS <input checked="" type="checkbox"/> Near Shore <input type="checkbox"/> Off Shore <input type="checkbox"/> On Shore <input type="checkbox"/> Land <input type="checkbox"/> Other											
6. Resources Assigned This Period*											
* All Equipment; No Personnel											
Unit # Member/Item #	Organization Resource Name/Description	Supervisor/ Leader Name	Members/ Size Meas.	Qty	Extension	Estimated Arrival	Current Location	Status			
2	RESOURCES, EQUIPMENT							ON-SITE			
8-1	SEINER		EA	2	EA	AUG 3 04 23:59	TATITLEK NARROWS	ON-SITE			
34-1	<input type="checkbox"/> VALDEZ STAR, DIP SKIMMING VESSEL		ea	1	bbbs	AUG 3 04 23:59	TATITLEK NARROWS	ON-SITE			
40-1	BARGE, ALLISON CREEK		EA	1	EA	AUG 3 04 23:59	TATITLEK NARROWS	ON-SITE			
40-2	VESSEL, LINE BOAT		EA	1	EA	AUG 3 04 23:59	TATITLEK NARROWS	ON-SITE			
41-1	TUG		EA	1	ea	AUG 3 04 23:59	TATITLEK NARROWS	ON-SITE			
10. Prepared By: (Resource Unit Leader)						Date / Time:		11. Approved By: (Planning Section Chief)		Date / Time:	
SUSAN J SMITH						JUL 9 04 10:53					

1. Incident Name 2004 PWS AREA EXERCISE JUL 9 04 11:28		2. Operational Period (Date / Time) From: AUG 4 04 08:00 To: AUG 4 04 20:00		ASSIGNMENT LIST ICS 204-OS Page 1	
---	--	--	--	--------------------------------------	--

3. Branch		Unit # 2	4. Division/Group OPEN WATER GROUP		Unit # 2
-----------	--	-------------	---------------------------------------	--	-------------

Task Force/Strike Team OW/TF 6/BARGE 570 LIGHTERING		Unit # 6	Team		Unit #
--	--	-------------	------	--	--------

5. Operational Personnel

Section Chief BRUCE PAINTER TF/ST Leader B. Romberg/ Tanker Captain

Branch Director _____ Team Leader _____

Div/Grp Supervisor TONY DAY/ CURTIS WRIGHT


Response Activity VESSEL LIGHTERING OF TANKER	Staging Area APSC SERVS ANNEX WAREHOUSE	Work Location PWS, BUOY 9
---	---	-------------------------------------

Assignment Status New Draft Revised Ongoing

Operation Area Air OPS Near Shore Off Shore On Shore Land Other

6. Resources Assigned This Period*
* All Equipment; No Personnel

Unit # Member/Item #	Organization Resource Name/Description	Supervisor/ Leader Name	Members/ Size Meas.	Qty	Extension	Estimated Arrival	Current Location	Status
2	RESOURCES, EQUIPMENT							ON-SITE
4-1	TUG		EA	1	EA	AUG 3 04 23:59	PWS, BUOY 9	ON-SITE
24-1	TANKER OF OPPORTUNITY		EA	1	EA	AUG 4 04 13:00	GULF OF ALASKA	ON-SITE
35-1	<input type="checkbox"/> BARGE 570		EA	1	bbis	AUG 3 04 23:59	PWS, BUOY 9	ON-SITE



10. Prepared By: (Resource Unit Leader) SUSAN J SMITH		Date / Time: JUL 9 04 10:53	11. Approved By: (Planning Section Chief)		Date / Time:
--	--	--------------------------------	---	--	--------------

1. Incident Name 2004 PWS AREA EXERCISE JUL 9 04 11:28		2. Operational Period (Date / Time) From: AUG 4 04 08:00 To: AUG 4 04 20:00		ASSIGNMENT LIST ICS 204-OS Page 1							
3. Branch Unit # 2		4. Division/Group NEARSHORE GROUP		Unit # 3							
Task Force/Strike Team NS/FREE OIL/TF 1		Unit # 8		Team NS/FREE OIL/TF 1/ST 2 Unit # 6							
5. Operational Personnel											
Section Chief <u>BRUCE PAINTER</u>		TF/ST Leader <u>Rob Burks</u>									
Branch Director _____		Team Leader _____									
Div/Grp Supervisor <u>MARTIN PARSONS</u>											
Response Activity PROTECTION: INTERCEPT OIL OFF W. BAY		Staging Area Barge 500-2		Work Location W. OF WEST BAY/BLIGH ISL							
Assignment Status <input type="checkbox"/> New <input type="checkbox"/> Draft <input type="checkbox"/> Revised <input checked="" type="checkbox"/> Ongoing											
Operation Area <input type="checkbox"/> Air OPS <input checked="" type="checkbox"/> Near Shore <input type="checkbox"/> Off Shore <input type="checkbox"/> On Shore <input type="checkbox"/> Land <input type="checkbox"/> Other											
6. Resources Assigned This Period* * All Equipment; No Personnel											
Unit # Member/Item #	Organization Resource Name/Description	Supervisor/ Leader Name	Members/ Size Meas.	Qty	Extension	Estimated Arrival	Current Location	Status			
2	RESOURCES, EQUIPMENT							ON-SITE			
54-1	FISHING VESSEL		EA	10	EA	AUG 4 04 06:30	W. OF WEST BAY/BLIGH...	ON-SITE			
54-2	BARGE, MINI		EA	4	EA	AUG 4 04 06:30	W. OF WEST BAY/BLIGH...	ON-SITE			
54-3	BOOM, OPEN WATER		FT	1500	FT	AUG 4 04 06:30	W. OF WEST BAY/BLIGH...	ON-SITE			
54-4	SKIMMER,CALM WATER, WEIR		ea	2	EA	AUG 4 04 06:30	W. OF WEST BAY/BLIGH...	ON-SITE			
10. Prepared By: (Resource Unit Leader) SUSAN J SMITH			Date / Time: JUL 9 04 10:53			11. Approved By: (Planning Section Chief)			Date / Time:		

1. Incident Name 2004 PWS AREA EXERCISE JUL 9 04 11:28		2. Operational Period (Date / Time) From: AUG 4 04 08:00 To: AUG 4 04 20:00		ASSIGNMENT LIST ICS 204-OS Page 1					
3. Branch		Unit # 2	4. Division/Group NEARSHORE GROUP		Unit # 3				
Task Force/Strike Team NS/FREE OIL/TF 2		Unit # 10	Team NS/FREE OIL/TF 2/ST 1		Unit # 7				
5. Operational Personnel									
Section Chief <u>BRUCE PAINTER</u>		TF/ST Leader <u>Robert McMullen</u>							
Branch Director _____		Team Leader _____							
Div/Grp Supervisor <u>MARTIN PARSONS</u>									
Response Activity PROTECTION:INTERCEPT OIL PT FREEMANTLE		Staging Area Barge 500-2		Work Location POINT FREEMANTLE					
Assignment Status <input type="checkbox"/> New <input type="checkbox"/> Draft <input type="checkbox"/> Revised <input checked="" type="checkbox"/> Ongoing									
Operation Area <input type="checkbox"/> Air OPS <input checked="" type="checkbox"/> Near Shore <input type="checkbox"/> Off Shore <input type="checkbox"/> On Shore <input type="checkbox"/> Land <input type="checkbox"/> Other									
6. Resources Assigned This Period* * All Equipment; No Personnel									
Unit # Member/Item #	Organization Resource Name/Description	Supervisor/ Leader Name	Members/ Size Meas.	Qty	Extension	Estimated Arrival	Current Location	Status	
2	RESOURCES, EQUIPMENT							ON-SITE	
55-1	FISHING VESSEL		EA	10	EA	AUG 4 04 09:30	POINT FREEMANTLE	ON-SITE	
55-2	SKIMMER,CALM WATER, WEIR		ea	2	ea	AUG 4 04 09:30	POINT FREEMANTLE	ON-SITE	
55-3	BOOM, CALM WATER		FT	1500	FT	AUG 4 04 09:30	POINT FREEMANTLE	ON-SITE	
56-1	BARGE, MINI		EA	4	EA	AUG 4 04 09:30	POINT FREEMANTLE	ON-SITE	
10. Prepared By: (Resource Unit Leader) SUSAN J SMITH			Date / Time: JUL 9 04 10:53		11. Approved By: (Planning Section Chief)			Date / Time:	

1. Incident Name 2004 PWS AREA EXERCISE JUL 9 04 11:28	2. Operational Period (Date / Time) From: AUG 4 04 08:00 To: AUG 4 04 20:00	ASSIGNMENT LIST ICS 204-OS Page 1
--	--	---

3. Branch	Unit #	4. Division/Group	Unit #
	2	NEARSHORE GROUP	3

Task Force/Strike Team	Unit #	Team	Unit #
NS/FREE OIL/TF 2	10	NS/FREE OIL/TF 2/ST 2	14

5. Operational Personnel

Section Chief BRUCE PAINTER TF/ST Leader Robert McMullen

Branch Director _____ Team Leader _____

Div/Grp Supervisor MARTIN PARSONS


Response Activity PROTECTION:INTERCEPT OIL PT FREEMANTLE	Staging Area Barge 500-2	Work Location POINT FREEMANTLE
--	------------------------------------	--

Assignment Status New Draft Revised Ongoing

Operation Area Air OPS Near Shore Off Shore On Shore Land Other

6. Resources Assigned This Period*
* All Equipment; No Personnel

Unit # Member/Item #	Organization Resource Name/Description	Supervisor/ Leader Name	Members/ Size Meas.	Qty	Extension	Estimated Arrival	Current Location	Status
2	RESOURCES, EQUIPMENT							ON-SITE
66-1	FISHING VESSEL		EA	10	EA	AUG 4 04 09:30	POINT FREEMANTLE	ON-SITE
66-2	BARGE, MINI		EA	4	EA	AUG 4 04 09:30	POINT FREEMANTLE	ON-SITE
66-3	SKIMMER,CALM WATER, WEIR		EA	2	EA	AUG 4 04 09:30	POINT FREEMANTLE	ON-SITE
66-4	BOOM, CALM WATER		FT	1500	FT	AUG 4 04 09:30	POINT FREEMANTLE	ON-SITE



10. Prepared By: (Resource Unit Leader) SUSAN J SMITH	Date / Time: JUL 9 04 10:53	11. Approved By: (Planning Section Chief)	Date / Time:
---	---------------------------------------	--	---------------------

1. Incident Name 2004 PWS AREA EXERCISE JUL 9 04 11:28		2. Operational Period (Date / Time) From: AUG 4 04 08:00 To: AUG 4 04 20:00		ASSIGNMENT LIST ICS 204-OS Page 1					
3. Branch		Unit # 2		4. Division/Group NEARSHORE GROUP					
Task Force/Strike Team NS/FREE OIL/TF 3		Unit # 15		Team NS/FREE OIL/TF 3/ST 1					
5. Operational Personnel		Section Chief <u>BRUCE PAINTER</u>		TF/ST Leader <u>Ryan Sontag</u>					
Branch Director _____		Div/Grp Supervisor <u>MARTIN PARSONS</u>		Team Leader _____					
Response Activity PROTECTION: INTERCEPT OIL OFF GLACIER IS		Staging Area Barge 500-2		Work Location GLACIER ISLAND/BULLHEAD					
Assignment Status <input type="checkbox"/> New <input type="checkbox"/> Draft <input type="checkbox"/> Revised <input checked="" type="checkbox"/> Ongoing									
Operation Area <input type="checkbox"/> Air OPS <input checked="" type="checkbox"/> Near Shore <input type="checkbox"/> Off Shore <input type="checkbox"/> On Shore <input type="checkbox"/> Land <input type="checkbox"/> Other									
6. Resources Assigned This Period* * All Equipment; No Personnel									
Unit # Member/Item #	Organization Resource Name/Description	Supervisor/ Leader Name	Members/ Size Meas.	Qty	Extension	Estimated Arrival	Current Location	Status	
2	RESOURCES, EQUIPMENT							ON-SITE	
28-1	FISHING VESSEL		EA	10	EA	AUG 4 04 09:30		ON-SITE	
57-1	BARGE, MINI		EA	4	EA	AUG 4 04 09:30		ON-SITE	
58-1	SKIMMER,CALM WATER, WEIR		EA	2	EA	AUG 4 04 09:30		ON-SITE	
58-2	BOOM, OPEN WATER		FT	1500	FT	AUG 4 04 09:30		ON-SITE	
10. Prepared By: (Resource Unit Leader) SUSAN J SMITH			Date / Time: JUL 9 04 10:53		11. Approved By: (Planning Section Chief)			Date / Time:	

1. Incident Name 2004 PWS AREA EXERCISE JUL 9 04 11:28		2. Operational Period (Date / Time) From: AUG 4 04 08:00 To: AUG 4 04 20:00		ASSIGNMENT LIST ICS 204-OS Page 1							
3. Branch		Unit # 2		4. Division/Group NEARSHORE GROUP							
Task Force/Strike Team NS/FREE OIL/TF 3		Unit # 15		Team NS/FREE OIL/TF 3/ST 3							
5. Operational Personnel		Section Chief <u>BRUCE PAINTER</u>		TF/ST Leader <u>Ryan Sontag</u>							
Branch Director _____		Div/Grp Supervisor <u>MARTIN PARSONS</u>		Team Leader _____							
Response Activity PROTECT BEACH AT GLACIER ISLAND		Staging Area Barge 500-2		Work Location GLACIER ISLAND/BULLHEAD							
Assignment Status <input type="checkbox"/> New <input type="checkbox"/> Draft <input type="checkbox"/> Revised <input checked="" type="checkbox"/> Ongoing											
Operation Area <input type="checkbox"/> Air OPS <input checked="" type="checkbox"/> Near Shore <input type="checkbox"/> Off Shore <input type="checkbox"/> On Shore <input type="checkbox"/> Land <input type="checkbox"/> Other											
6. Resources Assigned This Period* * All Equipment; No Personnel											
Unit # Member/Item #	Organization Resource Name/Description	Supervisor/ Leader Name	Members/ Size Meas.	Qty	Extension	Estimated Arrival	Current Location	Status			
2	RESOURCES, EQUIPMENT							ON-SITE			
60-1	FISHING VESSEL		EA	8	EA	AUG 4 04 09:30	GLACIER ISLAND/BUL...	ON-SITE			
60-4	BOOM, OPEN WATER		FT	2000	FT	AUG 4 04 09:30	GLACIER ISLAND/BUL...	ON-SITE			
10. Prepared By: (Resource Unit Leader) SUSAN J SMITH			Date / Time: JUL 9 04 10:53			11. Approved By: (Planning Section Chief)			Date / Time:		

1. Incident Name 2004 PWS AREA EXERCISE JUL 9 04 11:28		2. Operational Period (Date / Time) From: AUG 4 04 08:00 To: AUG 4 04 20:00		ASSIGNMENT LIST ICS 204-OS Page 1					
3. Branch Unit # 2		4. Division/Group NEARSHORE GROUP		Unit # 3					
Task Force/Strike Team NS/FREE OIL/TF 4 Unit # 22		Team NS/FREE OIL/TF 4/ST 2		Unit # 13					
5. Operational Personnel									
Section Chief <u>BRUCE PAINTER</u>		TF/ST Leader <u>Dave Malchoff</u>							
Branch Director _____		Team Leader _____							
Div/Grp Supervisor <u>MARTIN PARSONS</u>									
Response Activity NEARSHORE PROTECTION		Staging Area Barge 500-2		Work Location PRINCE WILLIAM SOUND					
Assignment Status <input type="checkbox"/> New <input type="checkbox"/> Draft <input type="checkbox"/> Revised <input checked="" type="checkbox"/> Ongoing									
Operation Area <input type="checkbox"/> Air OPS <input checked="" type="checkbox"/> Near Shore <input type="checkbox"/> Off Shore <input type="checkbox"/> On Shore <input type="checkbox"/> Land <input type="checkbox"/> Other									
6. Resources Assigned This Period* * All Equipment; No Personnel									
Unit # Member/Item #	Organization Resource Name/Description	Supervisor/ Leader Name	Members/ Size Meas.	Qty	Extension	Estimated Arrival	Current Location	Status	
2	RESOURCES, EQUIPMENT							ON-SITE	
65-1	FISHING VESSEL		EA	10	EA	AUG 4 04 11:30	PWS	ON-SITE	
65-2	BARGE, MINI		EA	4	EA	AUG 4 04 11:30	PWS	ON-SITE	
65-3	BOOM, OPEN WATER		FT	1500	FT	AUG 4 04 11:30	PWS	ON-SITE	
65-4	SKIMMER,CALM WATER, WEIR		EA	2	EA	AUG 4 04 11:30	PWS	ON-SITE	
10. Prepared By: (Resource Unit Leader) SUSAN J SMITH			Date / Time: JUL 9 04 10:53		11. Approved By: (Planning Section Chief)			Date / Time:	

1. Incident Name 2004 PWS AREA EXERCISE JUL 9 04 11:28	2. Operational Period (Date / Time) From: AUG 4 04 08:00 To: AUG 4 04 20:00	ASSIGNMENT LIST ICS 204-OS Page 1
--	--	---

3. Branch	Unit #	4. Division/Group	Unit #
	2	NEARSHORE GROUP	3

Task Force/Strike Team	Unit #	Team	Unit #
NS/HATCHERY PROTECTION/TF 1	11		

5. Operational Personnel

Section Chief BRUCE PAINTER TF/ST Leader Judy Miller

Branch Director _____ Team Leader _____

Div/Grp Supervisor MARTIN PARSONS

Response Activity IMPLEMENT HATCHERY PROTECTION	Staging Area Barge 500-2	Work Location HATCHERIES
---	------------------------------------	------------------------------------

Assignment Status New Draft Revised Ongoing

Operation Area Air OPS Near Shore Off Shore On Shore Land Other

6. Resources Assigned This Period*
* All Equipment; No Personnel

Unit # Member/Item #	Organization Resource Name/Description	Supervisor/ Leader Name	Members/ Size Meas.	Qty	Extension	Estimated Arrival	Current Location	Status
2	RESOURCES, EQUIPMENT							ON-SITE
23-1	FISHING VESSEL		EA	10	EA	AUG 4 04 03:00	PRINCE WILLIAM SOUND	ON-SITE

10. Prepared By: (Resource Unit Leader) SUSAN J SMITH	Date / Time: JUL 9 04 10:53	11. Approved By: (Planning Section Chief)	Date / Time:
---	---------------------------------------	--	---------------------

1. Incident Name 2004 PWS AREA EXERCISE JUL 9 04 11:28		2. Operational Period (Date / Time) From: AUG 4 04 08:00 To: AUG 4 04 20:00		ASSIGNMENT LIST ICS 204-OS Page 1					
3. Branch Unit # 2		4. Division/Group NEARSHORE GROUP		Unit # 3					
Task Force/Strike Team NS/SHORELINE PROTECTION TF 1		Unit # 9		Team NS/SHORELINE PROTECTION TF 1/ST 1					
Unit # 9		Team NS/SHORELINE PROTECTION TF 1/ST 1		Unit # 3					
5. Operational Personnel									
Section Chief BRUCE PAINTER		TF/ST Leader Eric Williams							
Branch Director _____		Team Leader _____							
Div/Grp Supervisor MARTIN PARSONS									
Response Activity Implement GRS		Staging Area Barge 500-2		Work Location VIRGIN BAY					
Assignment Status <input type="checkbox"/> New <input type="checkbox"/> Draft <input type="checkbox"/> Revised <input checked="" type="checkbox"/> Ongoing									
Operation Area <input type="checkbox"/> Air OPS <input checked="" type="checkbox"/> Near Shore <input type="checkbox"/> Off Shore <input type="checkbox"/> On Shore <input type="checkbox"/> Land <input type="checkbox"/> Other									
6. Resources Assigned This Period*									
* All Equipment; No Personnel									
Unit # Member/Item #	Organization Resource Name/Description	Supervisor/ Leader Name	Members/ Size Meas.	Qty	Extension	Estimated Arrival	Current Location	Status	
2	RESOURCES, EQUIPMENT							ON-SITE	
46-1	FISHING VESSEL		EA	3	EA	AUG 4 04 06:30	VIRGIN BAY	ON-SITE	
46-2	BOOM,TIDAL		FT	750	FT	AUG 4 04 06:30	VIRGIN BAY	ON-SITE	
46-3	BOOM,PROTECTED WATER		FT	4000	FT	AUG 4 04 06:30	VIRGIN BAY	ON-SITE	
46-4	BOOM,SNARE		FT	2300	FT	AUG 4 04 06:30	VIRGIN BAY	ON-SITE	
46-5	ANCHORS		EA	10	EA	AUG 4 04 06:30	VIRGIN BAY	ON-SITE	
46-6	ANCHOR STAKES		EA	1	ea	AUG 4 04 06:30	VIRGIN BAY	ON-SITE	
10. Prepared By: (Resource Unit Leader) SUSAN J SMITH			Date / Time: JUL 9 04 10:53		11. Approved By: (Planning Section Chief)			Date / Time:	

1. Incident Name 2004 PWS AREA EXERCISE JUL 9 04 11:28	2. Operational Period (Date / Time) From: AUG 4 04 08:00 To: AUG 4 04 20:00	ASSIGNMENT LIST ICS 204-OS Page 1
--	--	---

3. Branch Unit # 2	4. Division/Group NEARSHORE GROUP Unit # 3
---------------------------------	--

Task Force/Strike Team NS/SHORELINE PROTECTION TF 1 Unit # 9	Team NS/SHORELINE PROTECTION/TF 1/ ST 2 Unit # 4
--	--

5. Operational Personnel

Section Chief BRUCE PAINTER TF/ST Leader Eric Williams

Branch Director _____ Team Leader _____

Div/Grp Supervisor MARTIN PARSONS

Response Activity Implement GRS	Staging Area Barge 500-2	Work Location W. TATITLEK NARROWS
---	------------------------------------	---

Assignment Status New Draft Revised Ongoing

Operation Area Air OPS Near Shore Off Shore On Shore Land Other

6. Resources Assigned This Period*
* All Equipment; No Personnel

Unit # Member/Item #	Organization Resource Name/Description	Supervisor/ Leader Name	Members/ Size Meas.	Qty	Extension	Estimated Arrival	Current Location	Status
2	RESOURCES, EQUIPMENT							ON-SITE
47-1	FISHING VESSEL		EA	7	EA	AUG 4 04 06:30	W. TATITLEK NARROWS	ON-SITE
47-2	BOOM,TIDAL		FT	900	FT	AUG 4 04 06:30	W. TATITLEK NARROWS	ON-SITE
47-3	BOOM,PROTECTED WATER		FT	7800	FT	AUG 4 04 06:30	W. TATITLEK NARROWS	ON-SITE
47-4	ANCHORS		EA	36	EA	AUG 4 04 06:30	W. TATITLEK NARROWS	ON-SITE
47-5	ANCHOR STAKES		ea	1	ea	AUG 4 04 06:30	W. TATITLEK NARROWS	ON-SITE

10. Prepared By: (Resource Unit Leader) SUSAN J SMITH	Date / Time: JUL 9 04 10:53	11. Approved By: (Planning Section Chief)	Date / Time:
---	--------------------------------	--	--------------

1. Incident Name 2004 PWS AREA EXERCISE JUL 9 04 11:28	2. Operational Period (Date / Time) From: AUG 4 04 08:00 To: AUG 4 04 20:00	ASSIGNMENT LIST ICS 204-OS Page 1
--	--	---

3. Branch	Unit # 2	4. Division/Group NEARSHORE GROUP	Unit # 3
------------------	-------------	---	-------------

Task Force/Strike Team NS/SHORELINE PROTECTION/TF 2	Unit # 16	Team	Unit #
---	--------------	-------------	--------

5. Operational Personnel

Section Chief BRUCE PAINTER TF/ST Leader Judy Miller

Branch Director _____ Team Leader _____

Div/Grp Supervisor MARTIN PARSONS

Response Activity Implement GRS	Staging Area Barge 500-2	Work Location Jack Bay
---	------------------------------------	----------------------------------

Assignment Status New Draft Revised Ongoing

Operation Area Air OPS Near Shore Off Shore On Shore Land Other

6. Resources Assigned This Period*
* All Equipment; No Personnel

Unit # Member/Item #	Organization Resource Name/Description	Supervisor/ Leader Name	Members/ Size Meas.	Qty	Extension	Estimated Arrival	Current Location	Status
2	RESOURCES, EQUIPMENT							
37-1	<input type="checkbox"/> BARGE SAWMILL CREEK			1	EA	AUG 4 04 09:00	Jack Bay	ON-SITE
38-1	<input type="checkbox"/> LANDING CRAFT KRYSTAL SEA		1,900bbls	1	1,900 bbls	AUG 4 04 09:00	Jack Bay	ON-SITE
48-1	FISHING VESSEL, w/3 SKIFFS		EA	8	EA	AUG 4 04 09:00	Jack Bay	ON-SITE
49-1	BOOM, CALM WATER		FT	4100	FT	AUG 4 04 09:00	Jack Bay	ON-SITE
49-2	BOOM, SHORE SEAL		FT	100	FT	AUG 4 04 09:00	Jack Bay	ON-SITE
50-1	ANCHORS		EA	14	EA	AUG 4 04 09:00	Jack Bay	ON-SITE
50-2	VESSEL, COMMAND		EA	1	EA	AUG 4 04 09:00	Jack Bay	ON-SITE
50-3	VESSEL, SAFETY		EA	1	EA	AUG 4 04 09:00	Jack Bay	ON-SITE

10. Prepared By: (Resource Unit Leader) SUSAN J SMITH	Date / Time: JUL 9 04 10:53	11. Approved By: (Planning Section Chief)	Date / Time:
---	---------------------------------------	--	---------------------

Incident Name: 2004 PWS Area Drill	Date / Time Prepared: 8/4/04 / 0500
Incident Location: Buoy 9, N. PWS	Operational Period Date / Time: From: 8/4 / 0800 To: 8/4 / 2000

Basic Radio Channel Utilization

Assignment	Function	System (Repeater, etc.)	Channel/Frequency	Remarks (Designated Check-in time, etc.)
SERVS Helicopter & VERB Duty Officer	Air Support / / Dispatch	VHF Marine 80	157.025 MHZ	
Emergency / Distress	Emergency & contact	VHF Marine 16	156.8 MHZ Simplex	Marine Emergency & Calling Frequency
Medical EMT	Medical	VHF Marine 18	156.9 MHZ Simplex	Medical Emergencies
OW-TRec TF #1 (450-8)	Tactical/Recovery	VHF Marine 69	156.475 MHZ	
OW-TRec TF #2 (450-1)	Tactical/Recovery	VHF Marine 68	156.425 MHZ	
OW-TRec TF #3 (Min.Crk)	Tactical/Recovery	VHF Marine 71	156.575 MHZ	
OW-TRec TF #4 (450-3)	Tactical/Recovery	VHF Marine 79	156.975 MHZ	
OW- V Star/Allison Creek Barge TF #5	Tactical/Recovery	VHF Marine 67	156.375 MHZ	
OW- Lightering TF #6 Barge 570	Tactical/Lightering	VHF Marine 78	156.925 MHZ	
NS Group Barge 500-2	Field Command	VHF Marine 77	156.875 MHZ	
NS-FO Collect TF #1	Tactical/Recovery	VHF Marine 72	156.625 MHZ	Note: ST's will use CB channels, if needed
NS-FO Collect TF #2	Tactical/Recovery	VHF Marine 73	156.675 MHZ	Note: ST's will use CB channels, if needed
NS-FO Collect TF #3	Tactical/Recovery	VHF Marine 74	156.725 MHZ	Note: ST's will use CB channels, if needed
NS-FO Collect TF #4	Tactical/Recovery	VHF Marine 08	156.400 MHZ	Note: ST's will use CB channels, if needed
NS-SP TF#1 (GRS's)	Tactical/Protection	VHF Marine 10	156.500 MHZ	Note: ST's will use CB channels, if needed
NS-SP TF#2 (GRS)	Tactical/Protection	VHF Marine 19	156.950 MHZ	
NS-HP TF1	Tactical/Protection	VHF Marine 77	156.875 MHZ	Note: ST's will use CB channels, if needed
NS-WL TF1	Tactical/Wildlife	VHF Marine 06	156.300 MHZ	
Dispersant TF – ADDS C-130	Tactical/Air	VHF Marine 07	156.350 MHZ Simplex	
Prepared By: (Print) Drill Control	Company Name: APSC		ICS Position: Communications Unit	
Reviewed By: (Print) Drill Control	Company Name: APSC		ICS Position: Logistics Sections Chief	



Incident Action Plan

**ICS 206
Medical Plan**

Incident Name: 2004 PWS Area Exercise	Date / Time Prepared: 8/4/04 / 0400
Incident Location: Buoy 9, N. PWS	Operational Period Date / Time: From: 08/04/04 / 0800 To: 08/06/04 / 2000

Incident Medical Aid Stations

Medical Aid Station	Telephone/Radio	Location	EMT / ETT
500-2 Barge Dispensary	VHF Marine CH 77	Tatitlek Narrows, NE PWS	EMT III ACLS
Valdez Hospital	835-2249 OR 835-4560	911 Meals ST. VALDEZ	MD / RN
Cordova Community Medical Center	424-8000	Cordova	MD / RN
VMT Medical Dispensary	834-6444 / UHF CH 16	Valdez Marine Terminal	EMT III ACLS
Tatitlek EMS	325-2301 OR 325-2313	Tatitlek	ETT

Transportation (Assigned/standby Ambulance Services)

Name	Telephone/Radio	Address	Ground / Air	Doctor	Nurse	EMT / ETT
SERVS Medical Vessel	VHF Marine CH 80	On Site	Water	NO	NO	EMT III ACLS
U.S.C.G.	VHF Marine 16 487-5888	Regional Units	Water or Air	NO	NO	EMT
Cordova EMS	424-6100	Cordova	Water	NO	NO	EMT
Valdez EMS	835-4560	Valdez	Ground	NO	NO	EMT III

Ambulance Services In Addition to Above

Medical Aid Station	Telephone/Radio	Location	EMT / ETT
VMT Medic On Duty	834-6444	Valdez Marine Terminal	EMT III ACLS
Pump Station 12 Medic	834-5207	RHMP 65	EMT III ACLS

Hospitals

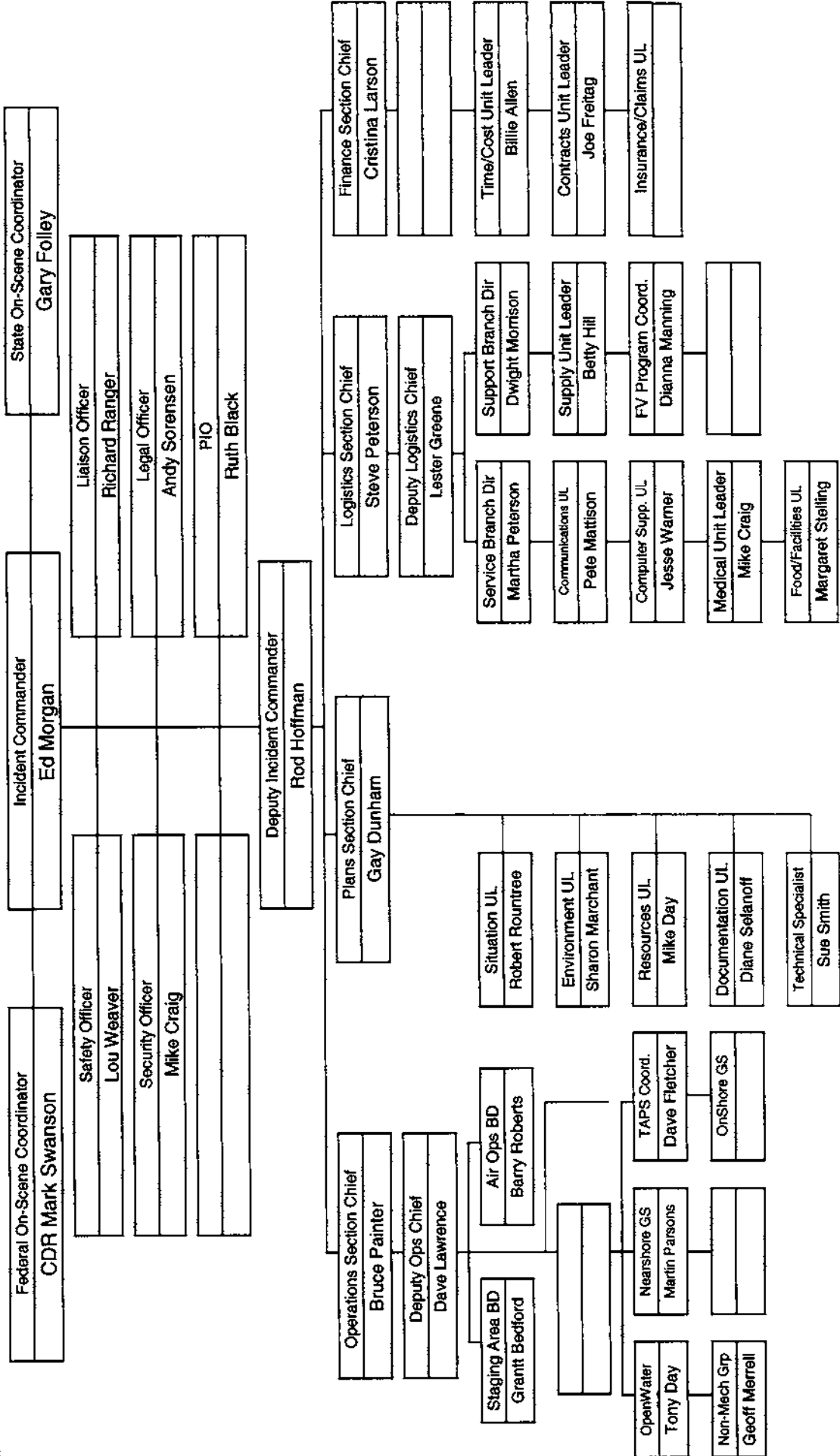
Name	Telephone/Radio	Address	Travel Time Ground / Air	Helipad (Y/N)	Burn Center (Y/N)
Valdez Hospital	835-2249	911 Meals ST. VALDEZ	Helo 30 MIN /	<input checked="" type="checkbox"/> Yes <input type="checkbox"/> No	<input type="checkbox"/> Yes <input checked="" type="checkbox"/> No
Providence LIFEGUARD	800-478-5433	Anchorage, AK	Helo 70MIN / Fixed Wing 90MIN	<input checked="" type="checkbox"/> Yes <input type="checkbox"/> No	<input checked="" type="checkbox"/> Yes <input type="checkbox"/> No
AK Regional- LIFE FLIGHT	800-478-9111	Anchorage, AK	Jet 90MIN /	<input checked="" type="checkbox"/> Yes <input type="checkbox"/> No	<input type="checkbox"/> Yes <input checked="" type="checkbox"/> No
AK Native Medical Center	562-2662	Anchorage, AK	Jet 90MIN	YES	NO

Medical Emergency Procedures

- PROVIDE EMERGENCY ADVANCED LIFE SUPPORT TO SERIOUSLY ILL OR INJURED PERSONEL
- PROVIDE SPINAL IMMOBILIZATION/PACKAGING AND TRANSPORT TO/FROM 500-2
- TREAT MINOR ILLNESSES AND INJURIES ON SITE AND RETURN INDIVIDUALS TO WORK
- COORDINATE MEDIVAC PROCEDURES
- MAINTAIN COMMUNICATION CHANNELS
- CONSULT/ADVISE DR MORRESEY ON ALL MEDICAL EVENTS

Prepared By: Drill Control	Company Name: Drill Control	ICS Position: Medical Unit Leader
Approved By: Drill Control	Company Name: Drill Control	ICS Position: Safety Officer

The shaded areas in this form must be filled out completely.





ICS 224
Environmental Unit Summary Sheet

The shaded areas of this form must be filled out completely.

Incident Name: PWS Area Exercise 2004	Date Prepared: August 4, 2004*	Time Prepared: 0530
Operational Period Date: From: August 3 To: August 4, 2004	Operational Period Time: From: 2000 To: 0800	
Area Environmental Data: Sea Lions at Buoy 9 and on Glacier Island, Bull Point. Sea Otters concentrated throughout area especially in the eastern shorelines and islands. Salmon resources throughout area; Sea bird, waterfowl and migratory birds throughout area, commercial fisheries (checking current openers) in area. Several State parks north of incident. Several GRS sites potentially impacted: Tatitlek sites (8); Galena Bay; Jack Bay; Columbia Bay; Glacier Island. Some sites still under development		
Priorities for Mitigating Environment and Cultural Impacts: Cultural Resources at risk. Chris Wooley of Chumis Cultural Resources called out and cultural resource checklist initiated. Protect Sea Lion impacts to maximum extent possible - we are initiating interaction with USF&WS and NMFS for protection strategies. Implement GRS protection measures - 3 Tatitlek sites and Jack Bay. Galena Bay being protected by Open Water response Activities in the area.		
Wildlife Assessments and Rehabilitation: Wildlife response plans being initiated. IBRRC and IWR contractor support callouts made to mobilize wildlife response and rehabilitation. F/V vessel requested and Dave Schmidt assigned for initial field assessment and response.		
Permits: (Dispersants, Burning, and/or Other) Dispersants Sone 1 applied for and approved. Dispersants Zone 2/3 under consideration. ISB considered and not recommended at this time. Land access permits initiated for non-intrusive beach access. Decanting plan & approval forms created and submitted to ADEC		
Waste Management: Decanting plan & approval forms created and submitted to ADEC and will be included in Waste Plan as it is being developed.		
Other Environmental Concerns: Additional team members put on standby for technical assistance in SME areas.		
Logistical Support Needs: f/v for wildlife now in Nearshore TF. Initiating wildlife stabilization and rehabilitation facilities as directed.		

Prepared By: Sharon Marchant	Company Name: APSC/SERVS	ICS Position: EU Leader
Approved By: Gay Dunham	Company Name: APSC/SERVS	ICS Position: Plans Chief